

General Notes and Data Sources:

This election district boundary map is for demonstration purposes only, any use of this product with respect to accuracy and precision shall be the sole responsibility of the end user.

The areas, boundaries and details shown on this election district boundary map, are referenced, in part, from ground surveys, aerial surveys and recorded plans, tax assessment maps and documents, and are to be used for election district boundary purposes only.

This map was created, in part, utilizing parcel, municipal boundary and location data provided by New Jersey Geographic Information Network.

Additional election district boundary and location data was provided by the Mercer County Board of Elections. The 2020 Reallocated Census demographic data was obtained by the U.S. Census Bureau: <http://www.census.gov> & NJ Division of Elections.

Additional cadastral feature mapping data, such as waterways, roadways, railroads, aerial orthophotography, etc. was obtained from the New Jersey Department of Environmental Protection (NJDEP): <http://www.state.nj.us/dep/gis/>. This secondary product has not been verified by NJDEP and is not state-authorized.

All positions are based on the following:
 - NAD 83 (horizontal datum)
 - New Jersey State Plane Coordinate System
 - English units (US survey feet)

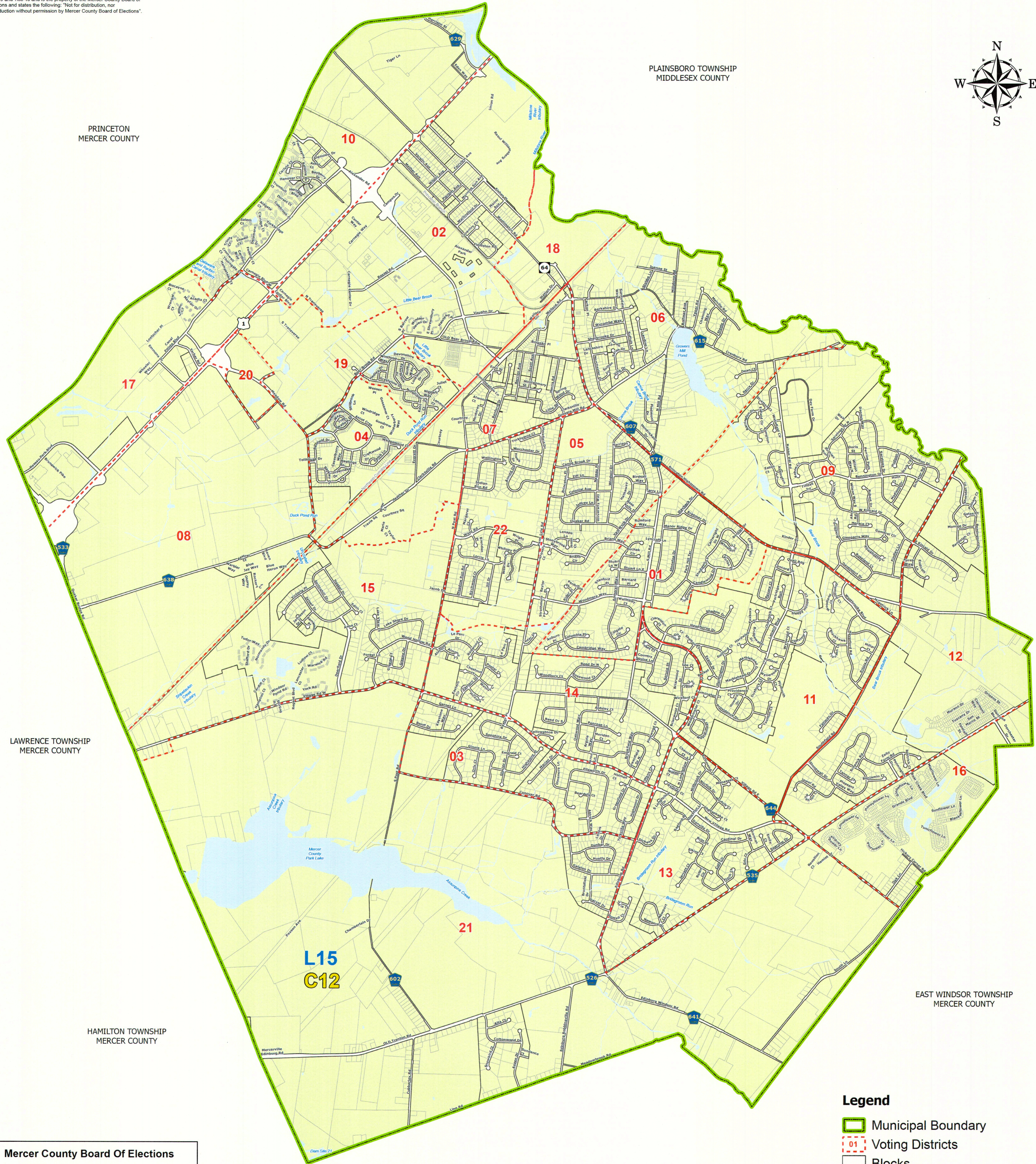

The geodetic accuracy and precision of the GIS base data contained in this mapping has not been developed nor verified by a professional licensed land surveyor and shall not be nor is intended to be used in matters requiring delineation and location of true ground horizontal and/or vertical controls unless otherwise noted.

All election district mapping was prepared in compliance with Title 15, Title 19 and Title 40 and is the property of the Mercer County Board of Elections and states the following: "Not for distribution, nor reproduction without permission by Mercer County Board of Elections".

OFFICIAL ELECTION DISTRICT MAP

in the
Township of
West Windsor

Mercer County, N.J.
DATE: AUGUST 25, 2022



PRINCETON
MERCER COUNTY

PLAINSBORO TOWNSHIP
MIDDLESEX COUNTY

LAWRENCE TOWNSHIP
MERCER COUNTY

HAMILTON TOWNSHIP
MERCER COUNTY

EAST WINDSOR TOWNSHIP
MERCER COUNTY

ROBBINSVILLE TOWNSHIP
MERCER COUNTY

Mercer County Board Of Elections

I certify that, to the best of my knowledge, the election district boundaries shown on this map are those legally in effect and are accurate of this date.

Jill Moyer 3/10/26
Jill Moyer, Chairwoman/Commissioner Date


Martin J. Jennings, Esq. 3/10/26
Martin J. Jennings, Esq., Secretary/Commissioner Date

Mary Corrigan 3/10/26
Mary Corrigan, Commissioner Date

Gino Melone 3/10/26
Gino Melone, Commissioner Date

- Legend**
- Municipal Boundary
 - Voting Districts
 - Blocks
 - Parcels
 - Railroads
 - Waterbodies
 - Streams
 - L15 Legislative District
 - C12 Congressional District

Updated Election district boundaries	MCBOE	3/10/2026
Updated Election district boundaries	MCBOE	12/12/2023
Updated Commissioner signature block and map title	MCBOE	7/2/2019
Updated Election district boundaries	MCBOE	6/17/2019
Updated to reflect the signature block change	MCBOE	11/26/2018
Revisions	Auth.	Date



1113

RVE REMINGTON & VERNICK ENGINEERS
 2059 SPRINGDALE ROAD, CHERRY HILL, NJ 08003
 (856) 795-9595, FAX (856) 795-1882, RVE.COM
 Certificate of Authorization: 34 04 20003300
 Excellence • Innovation • Service